

Directions to the Vale of Leven Hospital

Main Street, Alexandria, G83 0UA

 www.nhsggc.org.uk

Vale of Leven Hospital  01389 828 599

Campus overview

The map overleaf details where the major departments are located to allow easy access to your appointment. More information is available from our website and the contact number above.

Walking and Cycling

There is a good network of pedestrian and cycling facilities connecting the Vale of Leven Hospital to neighbouring communities, Alexandria and Balloch. The site also benefits from its proximity to National Cycle Route 7.

NHSGGC operates a shuttle bus linking Royal Alexandra Hospital (RAH) and Vale of Leven Hospital for patients and staff. The shuttle bus operates at the times below and takes approximately 45 minutes. A Saturday service will operate on public holidays and no service will operate Christmas Day or New Year's Day.

Timetable

Monday – Friday

The bus departs from the bus stop outside Maternity at Vale of Leven Hospital for travel to RAH at **07:00, 08:45, 10:45, 12:45, 14:30, 17:00 and 19:15.**

The bus departs from the bus stop outside the Main Entrance at RAH for travel to Vale of Leven Hospital at **07:45, 09:45, 11:45, 13:45, 16:00, 18:30 and 20:15.**

Saturday and Sunday

The bus departs from the bus stop outside Maternity at Vale of Leven Hospital for travel to RAH at **14:15, 15:45, 18:00 and 19:30.**

The bus departs at the bus stop outside the main entrance at RAH for travel to Vale of Leven Hospital at **15:00, 16:30, 18:45 and 20:15.**

By Bus to Hospital - Main hospital entrance

To Alexandria Main Street – approximately 0.4 miles from hospital

First Bus

First Bus

205	Balloch – Vale of Leven Hospital – Alexandria – Renton – Dumbarton	204	Balloch – Alexandria – Renton – Dumbarton
		206	Haldane - Balloch - Alexandria - Dumbarton - Westcliff – Helensburgh

McCull's Coaches

206	Tullichewan – Alexandria – Dumbarton	207	Balloch – Alexandria circular
306	Alexandria – Vale of Leven Hospital – Balloch – Helensburgh	305	Alexandria – Balloch – Arden – Luss
		309	Alexandria – Balloch – Drymen – Balmaha

By Rail to Hospital

Alexandria Railway station: is approximately 1 mile from the hospital. First Bus 205, McCull's Coach 306 operates to the hospital entrance. First Bus 204 and 206, McCull's Coaches 206, 207, 305 and 309 operate to Alexandria Main Street.

This information is accurate at June 2025. For more information on public transport, please contact Traveline Scotland on  **0141 465 1878**, or visit  www.travelinescotland.com or download their free app.

By Car

The hospital has good connections from all major towns and neighbouring communities. The main entrance for vehicles is from Main Street, Alexandria.

Car parking and Blue Badge parking


There are drop off and pick up bays in the hospital grounds for main department entrances. Patient and visitor parking is available, but the car parks and surrounding areas are often busy, so please consider other travel options such as the bus or train, if they are a suitable alternative. Car parking is free, with disabled parking bays also available on site.

You can find more information on reimbursement for travel to and from our hospitals at:





 www.nhsggc.scot/hospitals-services/visiting-hospital/transport-travel-and-parking-information-for-patients-and-visitors/hospital-travel-costs/




Vale of Leven District General Hospital








 Patient Parking	
 Staff Parking	
 Cycle Parking	
 Taxi	
 Bus	
 Disabled Parking	
 Pick up/Drop Off	
 Pedestrian entrance	
 Emergency Department	
 Non Smoking Hospital	

<u>Building Entrances</u>	
	Vale of Leven
	Community Maternity / Facilities
	Older People and Stroke Services
	Scottish Ambulance Service
	The Vale Centre
	Dermatology

Vale Of Leven Hospital Main Street Alexandria G83 0UA  01389 754 1210