

Directions to the Royal Alexandra Hospital

Corsebar Road, Paisley, PA2 9PN

 www.nhsggc.org.uk

Royal Alexandra Hospital  0141 314 7294

Campus overview

The Royal Alexandra Hospital is located approximately 1.5 miles from Paisley Town Centre. The map overleaf details where the major departments are located to allow easy access to your appointment. More information is available from our website and the contact number above.

Walking and Cycling

Cycling is a great way to travel to the hospital, if able, especially for visitors and staff. There are shared access routes to the hospital with designated cycle parking located on the campus. The site also benefits from its proximity to National Cycle Routes 7 and 75. There is an excellent network of pedestrian and cycling facilities connecting Royal Alexandra Hospital to neighbouring communities and Paisley Town Centre.

By Bus to Hospital - Main hospital entrance

NHSGGC operates a shuttle bus linking Royal Alexandra Hospital (RAH) and Vale of Leven Hospital for patients, visitors and staff. The shuttle bus operates at the times below and takes approximately 45 minutes. A Saturday service will operate on public holidays and no service will operate Christmas Day or New Year's Day.

Monday – Friday

The bus departs from the bus stop outside Maternity at Vale of Leven Hospital for travel to RAH at **07:00, 08:45, 10:45, 12:45, 14:30, 17:00 and 19:15.**

The bus departs from the bus stop outside the Main Entrance at RAH for travel to Vale of Leven Hospital at **07:45, 09:45, 11:45, 13:45, 16:00, 18:30 and 20:15.**

Saturday and Sunday

The bus departs from the bus stop outside Maternity at Vale of Leven Hospital for travel to RAH at **14:15, 15:45, 18:00 and 19:30.**

The bus departs at the bus stop outside the main entrance at RAH for travel to Vale of Leven Hospital at **15:00, 16:30, 18:45 and 20:15.**

McGill's Buses

10	Royal Alexandra Hospital – Paisley – Seedhill
17	QEUH – Cardonald – Paisley – Royal Alexandra Hospital – Foxbar
20 and 20a	Paisley – Royal Alexandra Hospital – Elderslie – Johnstone

By Rail to Hospital

Paisley Canal:

Approximately 1 mile from the main hospital entrance.

Paisley Gilmour Street:

Approximately 1.5 miles from the main hospital entrance. McGill's 10, 17 and 20 buses operate direct to the main hospital entrance.


This information is accurate at June 2025. For more information on public transport, please contact Traveline Scotland on  **0871 200 22 33**, or visit  www.travelinescotland.com or download their free app.

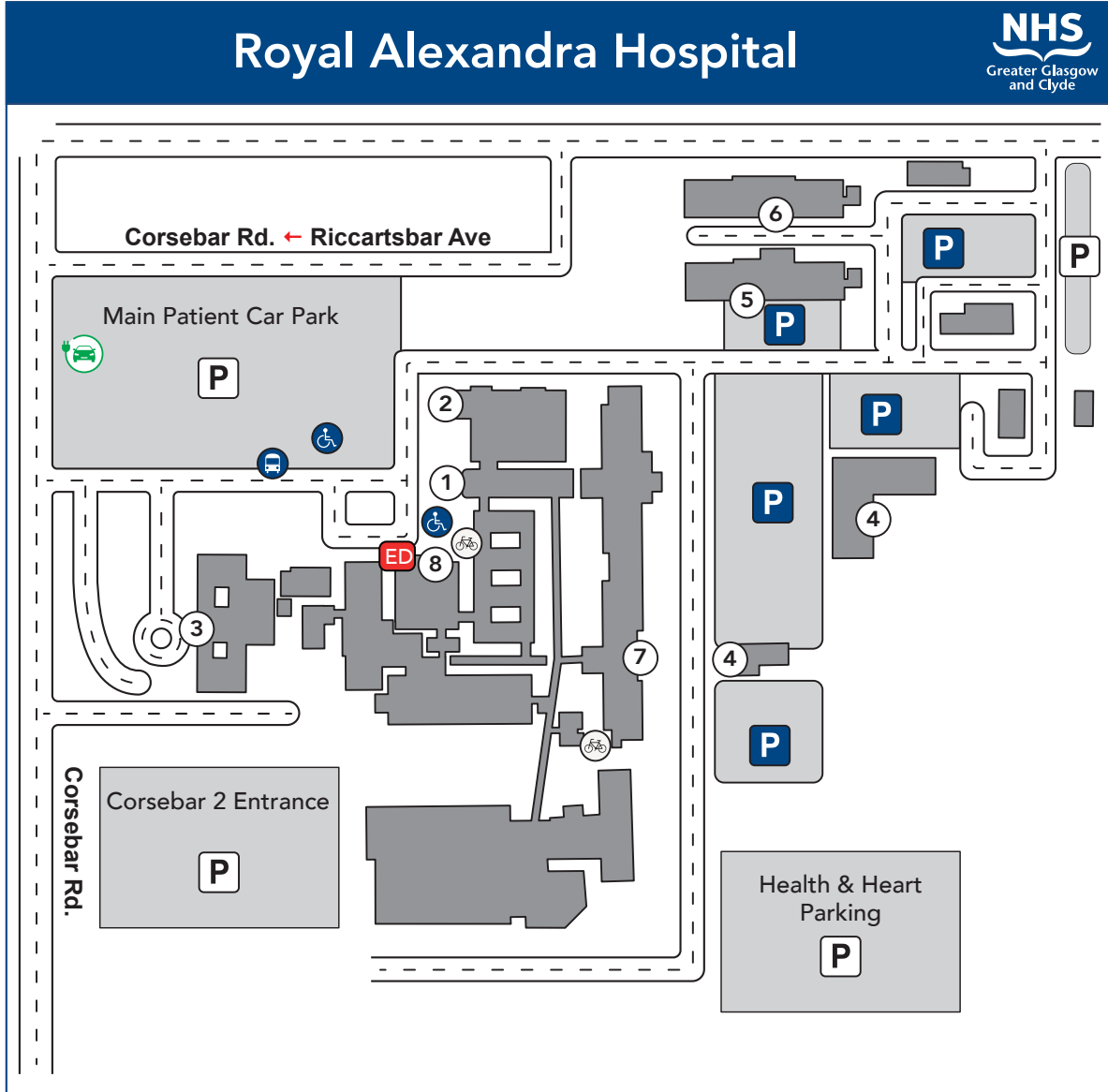
By Car


The hospital has good connections from all major towns across Renfrewshire. The main entrance for vehicles is from Corsebar Road.


Car parking and Blue Badge parking

There are drop off and pick bays in the hospital grounds for main department entrances. Patient and visitor car parking is available, but car parks and surrounding areas are often busy, so please consider other travel options such as bus or train, if they are a suitable alternative. Car parking is free, but there is a 4-hour maximum stay. There are dedicated areas at the main entrance for patients and visitors, including blue badge spaces. Car Park attendants are available to provide advice if required.

You can find more information on reimbursement for travel to and from our hospitals at:
 www.nhsggc.scot/hospitals-services/visiting-hospital/transport-travel-and-parking-information-for-patients-and-visitors/hospital-travel-costs/



 EV Charging Point

 Patient Parking

 Staff Parking


 Cycle Parking

 Taxi

 Bus

 Disabled Parking

 Pick up/Drop Off

 Pedestrian entrance

 Emergency Department

 Non Smoking Hospital

Building Entrances

① RAH Main Entrance

② Discharge Lounge & Older Adult Day Hospital

③ Maternity

④ Facilities and Estates Management Building

⑤ Ward 36 & 37

⑥ Ward 38 & 39

⑦ Fracture Clinic

⑧ Accident & Emergency Dept.